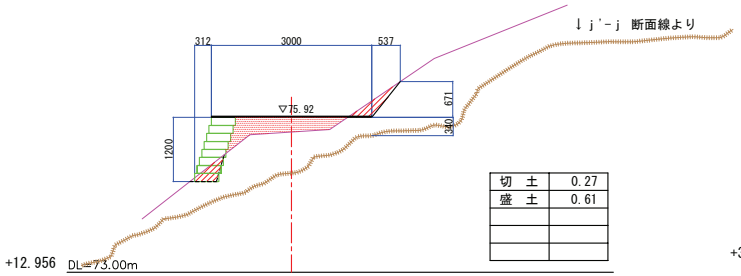

切　土	0.27
盛　土	0.61

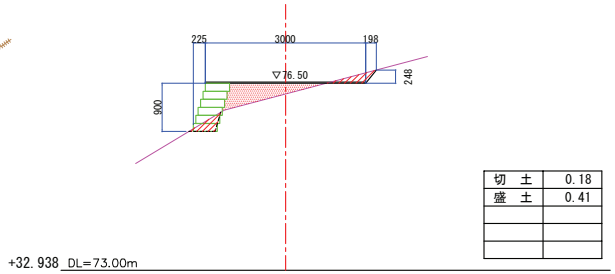

切　土	0.18
盛　土	0.41

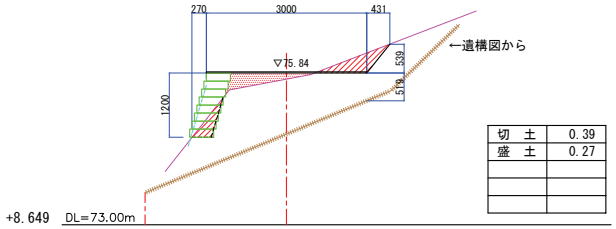

切　土	0.39
盛　土	0.27

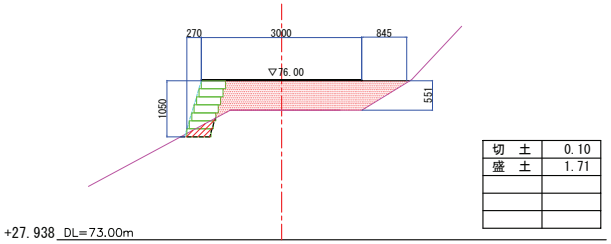

切　土	0.10
盛　土	1.71

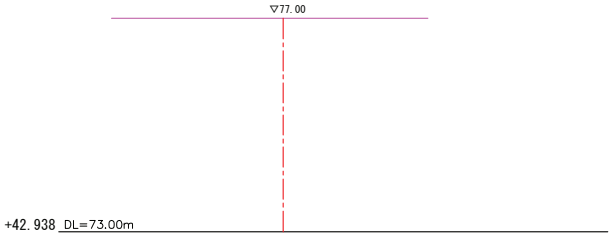

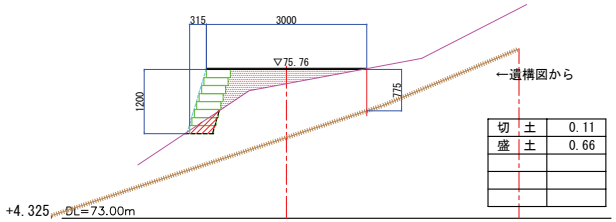

切　土	0.11
盛　土	0.66

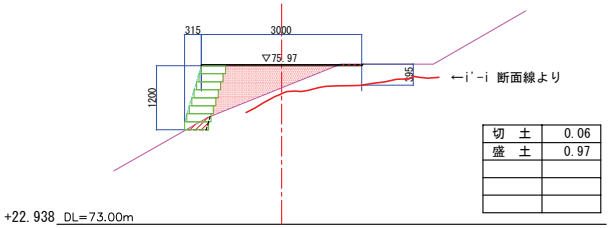

切　土	0.06
盛　土	0.97

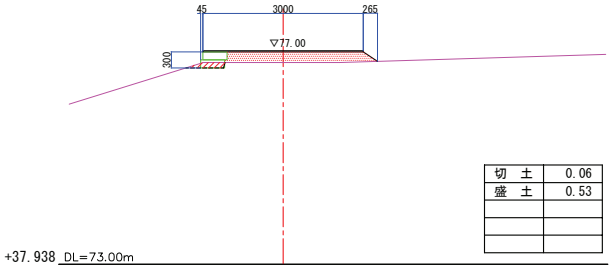

切　土	0.06
盛　土	0.53

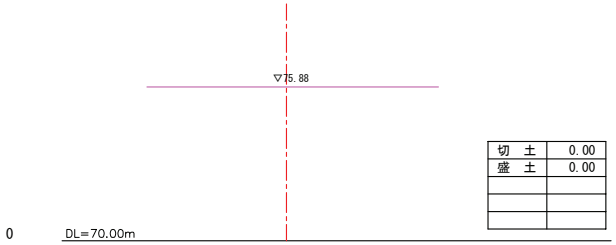

切　土	0.00
盛　土	0.00

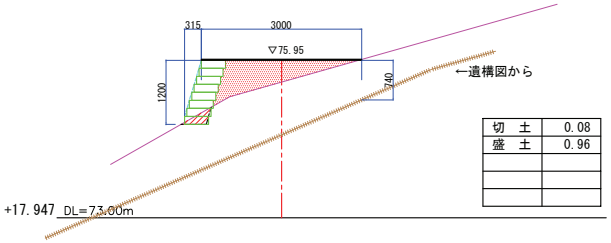

切　土	0.08
盛　土	0.96

現況線
遺構線
計画線
切　土
盛　土

工 事 名	史跡小牧山主郭地区 第１工区整備工事
路 線 名	史跡小牧山
施工箇所名	小牧市堀の内一丁目地内
図面の種類	造成横断図（仮設道）
縮　　尺	１：１００
図面番号	26　枚ノ内　５