



Komaki Circulating Bus "Komakuru" Route Map

(As of April 1, 2026)

Contact for Lost Items and Service Inquiries: Aoi Koutsu Co., Ltd. Noguchi Office
"Komakuru" TEL 0568-79-6464
 Komaki City Hall, Urban Policy Division, Urban Development Section TEL 0568-79-1138

- ### Operational Route List
- 1 RUNATSU-MITSUBUCHI-LINE (KH)
 - 2 KAWACHIYA-LINE (KH)
 - 3 RUSHIMA-CHOKUTSU-LINE (KH)
 - 4 CHIKUDAI-TAKADAI-LINE (KH)
 - 5 KOMAKI-HARA-LINE (KH)
 - 6 IWASAKI-LINE (KH)
 - 7 SHIMIZU-TAKADAI-LINE (KH)
 - 8 MURANAKA-LINE (H)
 - 9 KASUGANU-LINE (KH)
 - 10 TAKI-LINE (KH)
 - 11 HONJUTU-TAKADAI-LINE (KH)
 - 12 FUMITSU-LINE (KH)
 - 13 NOGUCHI-DOYAMA-LINE
 - 14 TAGATA-KUBOSHIKAWA-LINE
 - 15 SHINOKA-HIKARISAKAI-LINE
 - 16 SHROYAMA-ODUSAKA-LINE
 - 17 IKENOUCHI-KAMIZUE-LINE
 - 18 TAKANE-SHIMIZUE-LINE



Operating Vehicles

Komakuru

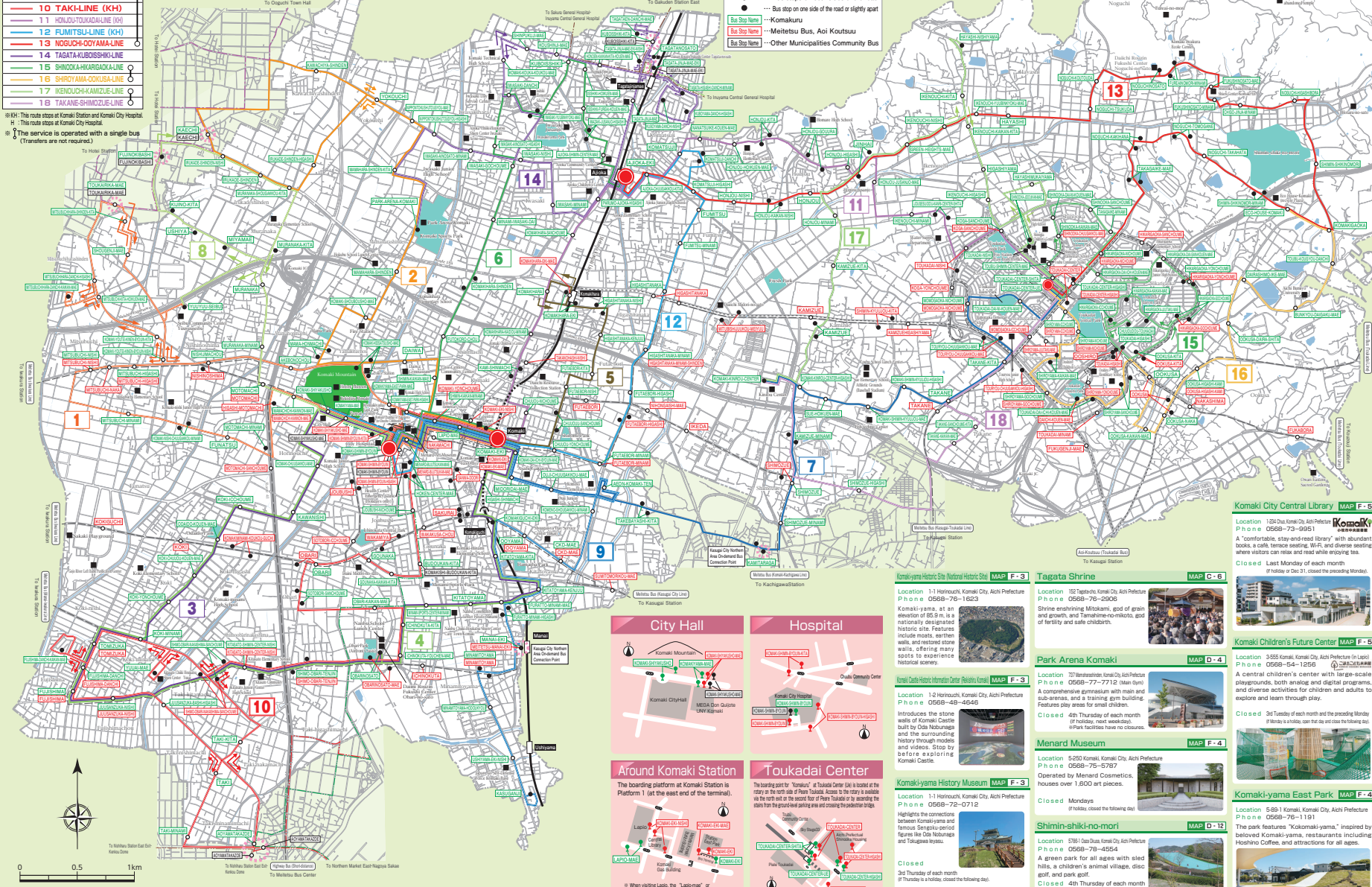
- Small Non-Step Bus (Long)**
Capacity: 35 passengers (Wheelchair: 1 unit can be accommodated)
- Small Non-Step Bus (Short)**
Capacity: 28 passengers (Wheelchair: 1 unit can be accommodated)
- Small Non-Step Bus (EV)**
Capacity: 28 passengers (Wheelchair: 1 unit can be accommodated)

How to Ride the Komaki Circulation Bus "Komakuru"

- Boarding**
As the scheduled time approaches, please wait in front of the bus stop. Check the route number and final destination on the front, upper front, and side of the bus. Please board through the front door. If you require assistance, such as using a wheelchair, please inform the driver.
- Fare Payment**
Pay your fare at the entrance (next to the driver's seat) and receive a Komakuru boarding ticket. Passengers aged 65 and over ride free. Please inform the driver by saying "I am 65 or older" when boarding.
- Getting Off**
When the announcement for your stop is made, press the nearest stop button to notify the driver. Next stop announcements are provided via the display at the front and the onboard voice system. Exit through the rear door. If the bus has only one door, please exit from the front.

Bus Stop Legend

- Bus stops on both sides of the road
- Bus stop on one side of the road or slightly apart
- Bus Stop Name -- Komakuru
- Bus Stop Name -- Meitetsu Bus, Aoi Koutsu
- Bus Stop Name -- Other Municipalities Community Bus



Reproduction without permission prohibited. This map is based on the Digital Map 20000Map (reproduced) published by Geospatial Information Authority of Japan. Approved by the Director General of the Geospatial Information Authority of Japan based on the Survey Act (Law No. 134) of 1963.

Public Facility Access Guide

Facility Name	Route Number	Nearest Bus Stop	Index
City Hall / Civic Centers			
Komaki City Hall	1, 2, 3, 4, 5, 6, 7, 8, 9, 10, 11, 12, 13, 14, 15, 16, 17, 18	TOYUKI-SHIMAZU CENTER/MAE	F-3
Tobu Community Center	1, 2, 3, 4, 5, 6, 7, 8, 9, 10, 11, 12, 13, 14, 15, 16, 17, 18	TOYUKI-SHIMAZU CENTER/MAE	D-10
Ajoka Community Center	1, 2, 3, 4, 5, 6, 7, 8, 9, 10, 11, 12, 13, 14, 15, 16, 17, 18	AIJOKA-SHIMAZU CENTER/MAE	D-6
Kitakatsi Community Center	1, 2, 3, 4, 5, 6, 7, 8, 9, 10, 11, 12, 13, 14, 15, 16, 17, 18	KITAKATSI-SHIMAZU CENTER/MAE	H-3
Medical Facilities			
Komaki City Hospital	1, 2, 3, 4, 5, 6, 7, 8, 9, 10, 11, 12, 13, 14, 15, 16, 17, 18	SHIMIZUE-BOEHO	F-4
Komaki Health Center	1, 2, 3, 4, 5, 6, 7, 8, 9, 10, 11, 12, 13, 14, 15, 16, 17, 18	KIENCENTRAL	F-4
Komaki Emergency Clinic	1, 2, 3, 4, 5, 6, 7, 8, 9, 10, 11, 12, 13, 14, 15, 16, 17, 18	KIENCENTRAL	F-4
Komaki Daishi Hospital	1, 2, 3, 4, 5, 6, 7, 8, 9, 10, 11, 12, 13, 14, 15, 16, 17, 18	KOMAKI-DASHI	F-4
Komaki Yosei Memorial Hospital	1, 2, 3, 4, 5, 6, 7, 8, 9, 10, 11, 12, 13, 14, 15, 16, 17, 18	KOMAKI-YOSEI	E-2
Komaki Health Branch Office of Komaki Health Center	1, 2, 3, 4, 5, 6, 7, 8, 9, 10, 11, 12, 13, 14, 15, 16, 17, 18	KOMAKI-DAI	F-3
Cultural / Lifelong Learning Facilities			
Central Library	1, 2, 3, 4, 5, 6, 7, 8, 9, 10, 11, 12, 13, 14, 15, 16, 17, 18	KOMAKI-CITY LAPID/MAE	F-5
Picture Book Library (In Labo)	1, 2, 3, 4, 5, 6, 7, 8, 9, 10, 11, 12, 13, 14, 15, 16, 17, 18	LAPID/MAE	F-5
Civic Center Community Center	1, 2, 3, 4, 5, 6, 7, 8, 9, 10, 11, 12, 13, 14, 15, 16, 17, 18	PERIARENA/COMA	E-4
Komaki-yama History Museum	1, 2, 3, 4, 5, 6, 7, 8, 9, 10, 11, 12, 13, 14, 15, 16, 17, 18	KOMAKI-YAMA	F-3
Komaki Children's Future Center (In Labo)	1, 2, 3, 4, 5, 6, 7, 8, 9, 10, 11, 12, 13, 14, 15, 16, 17, 18	KOMAKI-YAMA	F-3
Manabi-e-souban (In Labo)	1, 2, 3, 4, 5, 6, 7, 8, 9, 10, 11, 12, 13, 14, 15, 16, 17, 18	LAPID/MAE	F-5
Menard Art Museum	1, 2, 3, 4, 5, 6, 7, 8, 9, 10, 11, 12, 13, 14, 15, 16, 17, 18	BLUTERKAN/MAE	F-4
Park Facilities			
Shimn-shiki-no-mori	1, 2, 3, 4, 5, 6, 7, 8, 9, 10, 11, 12, 13, 14, 15, 16, 17, 18	SHIMN-SHIKI-NO-MORI	D-12
Komaki Sports Park	1, 2, 3, 4, 5, 6, 7, 8, 9, 10, 11, 12, 13, 14, 15, 16, 17, 18	PERIARENA/COMA	D-4
Community Center			
Shibui Community Center (Yoyayusuebu)	1, 2, 3, 4, 5, 6, 7, 8, 9, 10, 11, 12, 13, 14, 15, 16, 17, 18	KUYUYUJI-SERU	E-2
Naraku Community Center (Furutaie-Moriyuu)	1, 2, 3, 4, 5, 6, 7, 8, 9, 10, 11, 12, 13, 14, 15, 16, 17, 18	PERIARENA/COMA	H-5
Children's Support Facilities			
Komaki Children's Future Center (In Labo)	1, 2, 3, 4, 5, 6, 7, 8, 9, 10, 11, 12, 13, 14, 15, 16, 17, 18	LAPID/MAE	F-5
Komaki Children's Center (In Labo)	1, 2, 3, 4, 5, 6, 7, 8, 9, 10, 11, 12, 13, 14, 15, 16, 17, 18	LAPID/MAE	F-5
Kitakatsi Children's Center (In Kitakatsi Community Center)	1, 2, 3, 4, 5, 6, 7, 8, 9, 10, 11, 12, 13, 14, 15, 16, 17, 18	KITAKATSI-SHIMAZU CENTER/MAE	H-3
Komaki Children's Center	1, 2, 3, 4, 5, 6, 7, 8, 9, 10, 11, 12, 13, 14, 15, 16, 17, 18	KAMISHIMAZU	E-5
Komaki Minami Children's Center (In Komaki Community Center)	1, 2, 3, 4, 5, 6, 7, 8, 9, 10, 11, 12, 13, 14, 15, 16, 17, 18	PERIARENA/COMA	H-5
Shibui Children's Center (In Shibui Community Center)	1, 2, 3, 4, 5, 6, 7, 8, 9, 10, 11, 12, 13, 14, 15, 16, 17, 18	KUYUYUJI-SERU	E-2
Ethnoka Children's Center	1, 2, 3, 4, 5, 6, 7, 8, 9, 10, 11, 12, 13, 14, 15, 16, 17, 18	SHIMIZUE-BOEHO	D-10
Doshio Children's Center	1, 2, 3, 4, 5, 6, 7, 8, 9, 10, 11, 12, 13, 14, 15, 16, 17, 18	SHIMIZUE-BOEHO	E-10
Alpika Children's Center	1, 2, 3, 4, 5, 6, 7, 8, 9, 10, 11, 12, 13, 14, 15, 16, 17, 18	SHIMIZUE-BOEHO	D-6
Welfare Facilities			
Shibui Health Service Center	1, 2, 3, 4, 5, 6, 7, 8, 9, 10, 11, 12, 13, 14, 15, 16, 17, 18	KOMAKI-YAMA	F-4
Furukawa Social Support Center (In Labo)	1, 2, 3, 4, 5, 6, 7, 8, 9, 10, 11, 12, 13, 14, 15, 16, 17, 18	MEIHO/COMA	F-5
Furukawa Health Service Center (In Labo)	1, 2, 3, 4, 5, 6, 7, 8, 9, 10, 11, 12, 13, 14, 15, 16, 17, 18	DOYAMA	G-5
Daiichi Rousei Fukushi Center (In Labo)	1, 2, 3, 4, 5, 6, 7, 8, 9, 10, 11, 12, 13, 14, 15, 16, 17, 18	NOGUCHI/COMA	D-11
Chuo Rousei Fukushi Center (In Labo)	1, 2, 3, 4, 5, 6, 7, 8, 9, 10, 11, 12, 13, 14, 15, 16, 17, 18	SHIMIZUE-BOEHO	H-4
Chuo Rousei Fukushi Center (In Labo)	1, 2, 3, 4, 5, 6, 7, 8, 9, 10, 11, 12, 13, 14, 15, 16, 17, 18	TAKATANDATO	C-6
Isanaki Day Service Center	1, 2, 3, 4, 5, 6, 7, 8, 9, 10, 11, 12, 13, 14, 15, 16, 17, 18	SHIMIZUE-BOEHO	D-5
Shibui Health Service Center (In Labo)	1, 2, 3, 4, 5, 6, 7, 8, 9, 10, 11, 12, 13, 14, 15, 16, 17, 18	KITATATAMA	H-5
Komaki Health Service Center (In Labo)	1, 2, 3, 4, 5, 6, 7, 8, 9, 10, 11, 12, 13, 14, 15, 16, 17, 18	KOMAKI-EN	F-4
Komaki Health Service Center (In Labo)	1, 2, 3, 4, 5, 6, 7, 8, 9, 10, 11, 12, 13, 14, 15, 16, 17, 18	KOMAKI-EN	F-4
Komaki Health Service Center (In Labo)	1, 2, 3, 4, 5, 6, 7, 8, 9, 10, 11, 12, 13, 14, 15, 16, 17, 18	KOMAKI-EN	F-4
Komaki Health Service Center (In Labo)	1, 2, 3, 4, 5, 6, 7, 8, 9, 10, 11, 12, 13, 14, 15, 16, 17, 18	KOMAKI-EN	F-4
Komaki Health Service Center (In Labo)	1, 2, 3, 4, 5, 6, 7, 8, 9, 10, 11, 12, 13, 14, 15, 16, 17, 18	KOMAKI-EN	F-4
Sports Facilities			
Park Arena Komaki	1, 2, 3, 4, 5, 6, 7, 8, 9, 10, 11, 12, 13, 14, 15, 16, 17, 18	PERIARENA/COMA	D-4
Minami Sports Park	1, 2, 3, 4, 5, 6, 7, 8, 9, 10, 11, 12, 13, 14, 15, 16, 17, 18	PERIARENA/COMA	G-4
Komaki Athletic Grounds (Komaki Baseball Stadium)	1, 2, 3, 4, 5, 6, 7, 8, 9, 10, 11, 12, 13, 14, 15, 16, 17, 18	PERIARENA/COMA	F-4
Daiwa Gymnasium	1, 2, 3, 4, 5, 6, 7, 8, 9, 10, 11, 12, 13, 14, 15, 16, 17, 18	DAIWA	E-8
Educational Facilities			
Komaki High School	1, 2, 3, 4, 5, 6, 7, 8, 9, 10, 11, 12, 13, 14, 15, 16, 17, 18	SHIMIZUE-BOEHO	F-4
Komaki Technical High School	1, 2, 3, 4, 5, 6, 7, 8, 9, 10, 11, 12, 13, 14, 15, 16, 17, 18	KOMAKI-KOJIMA	C-5
Komaki-miura High School	1, 2, 3, 4, 5, 6, 7, 8, 9, 10, 11, 12, 13, 14, 15, 16, 17, 18	KOMAKI-KOJIMA	G-3
Homare High School	1, 2, 3, 4, 5, 6, 7, 8, 9, 10, 11, 12, 13, 14, 15, 16, 17, 18	HONJUTU/COMA	F-8
Aichi Bunryo University	1, 2, 3, 4, 5, 6, 7, 8, 9, 10, 11, 12, 13, 14, 15, 16, 17, 18	SHIMIZUE-BOEHO	E-12
Other Facilities			
Chubu Community Center	1, 2, 3, 4, 5, 6, 7, 8, 9, 10, 11, 12, 13, 14, 15, 16, 17, 18	BLUTERKAN/MAE	F-4
Komaki Kinrou Center	1, 2, 3, 4, 5, 6, 7, 8, 9, 10, 11, 12, 13, 14, 15, 16, 17, 18	SHIMIZUE-BOEHO	F-7
Komaki Chamber of Commerce (In Chubu Community Center)	1, 2, 3, 4, 5, 6, 7, 8, 9, 10, 11, 12, 13, 14, 15, 16, 17, 18	BLUTERKAN/MAE	F-4
Eco House Komaki (In Chubu Community Center)	1, 2, 3, 4, 5, 6, 7, 8, 9, 10, 11, 12, 13, 14, 15, 16, 17, 18	SHIMIZUE-BOEHO	D-12
Komaki Water Supply Department	1, 2, 3, 4, 5, 6, 7, 8, 9, 10, 11, 12, 13, 14, 15, 16, 17, 18	SHIMIZUE-BOEHO	D-9
Komaki Tax Office	1, 2, 3, 4, 5, 6, 7, 8, 9, 10, 11, 12, 13, 14, 15, 16, 17, 18	KOMAKI-DAI	F-5
Komaki Police Station	1, 2, 3, 4, 5, 6, 7, 8, 9, 10, 11, 12, 13, 14, 15, 16, 17, 18	SHIMIZUE-BOEHO	E-4

Komaki City Central Library

Location: 320 Shiohara, Komaki City, Aichi Prefecture
 Phone: 0568-73-0951

Tagata Shrine

Location: 92 Tagata, Komaki City, Aichi Prefecture
 Phone: 0568-76-2906

Komaki Children's Future Center

Location: 355 Komaki, Komaki City, Aichi Prefecture (In Labo)
 Phone: 0568-74-1256

City Hall

Hospital

Around Komaki Station

Toukadai Center

Historical Sites

Komaki-yama Historic Site
 Location: 11 Horinouchi, Komaki City, Aichi Prefecture
 Phone: 0568-72-1623

Tagata Shrine
 Location: 92 Tagata, Komaki City, Aichi Prefecture
 Phone: 0568-76-2906

Park Arena Komaki

Location: 70 Horinouchi, Komaki City, Aichi Prefecture
 Phone: 0568-77-1212 (Main GYM)

Menard Museum

Location: 3455 Komaki, Komaki City, Aichi Prefecture
 Phone: 0568-76-5762

Komaki-yama History Museum

Location: 11 Horinouchi, Komaki City, Aichi Prefecture
 Phone: 0568-72-0712

Shimn-shiki-no-mori

Location: 3761 Shiohara, Komaki City, Aichi Prefecture
 Phone: 0568-78-4554

Komaki-yama East Park

Location: 5881 Komaki, Komaki City, Aichi Prefecture
 Phone: 0568-76-1191