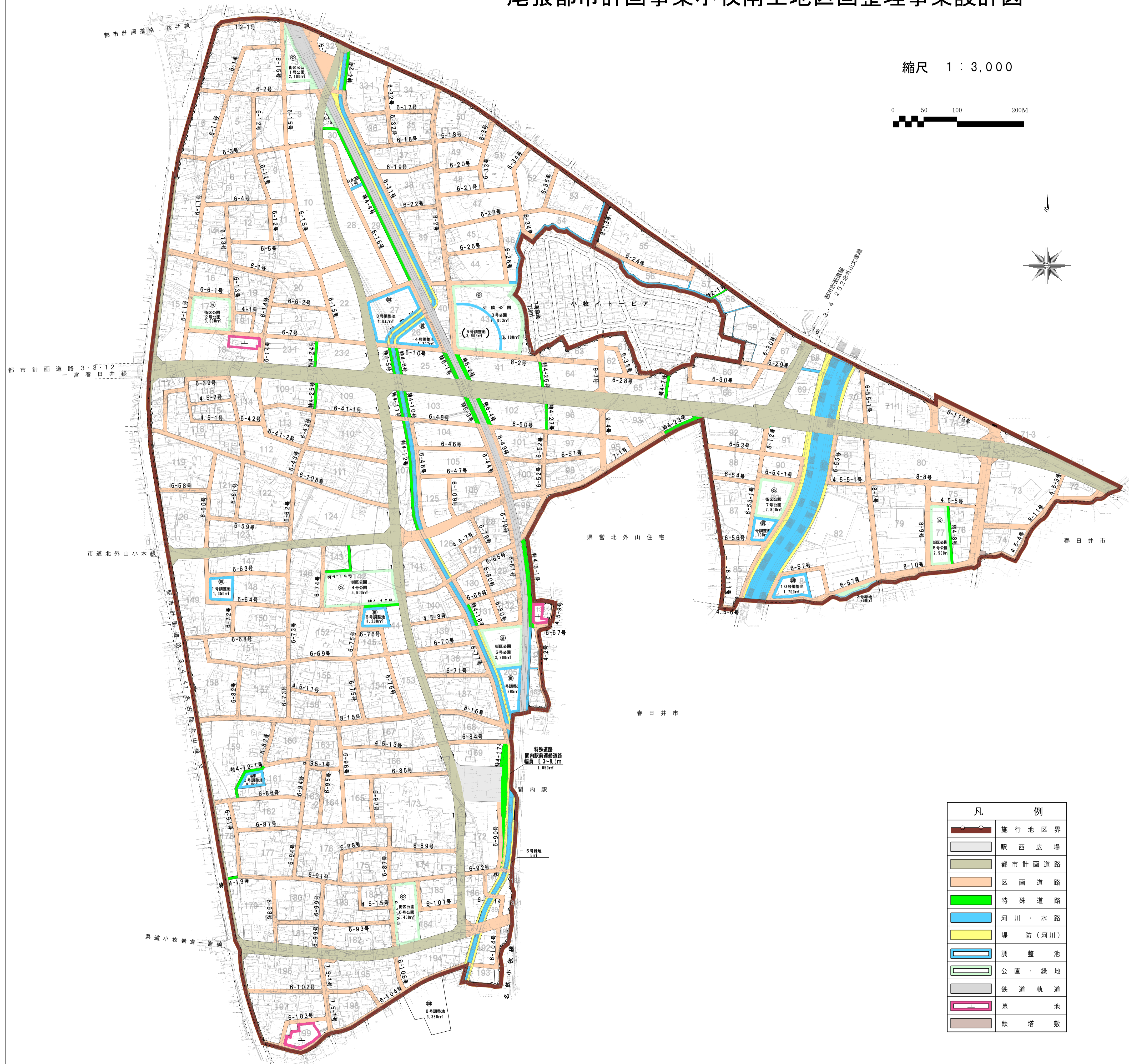
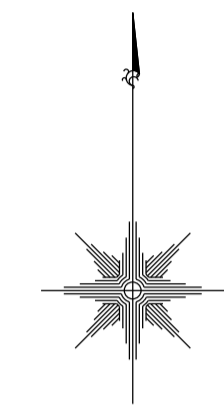
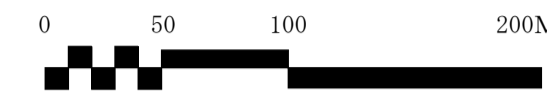
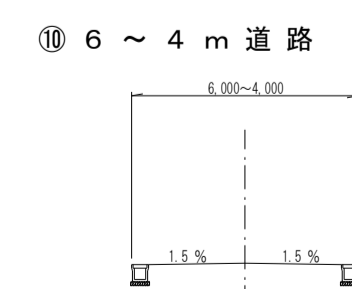
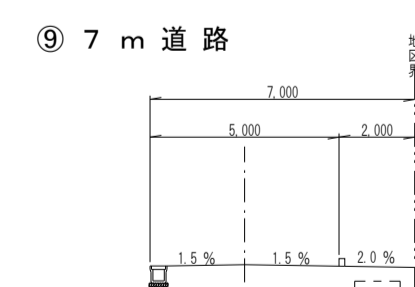
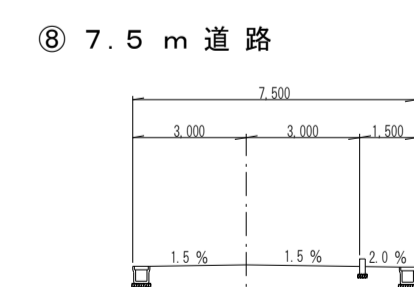
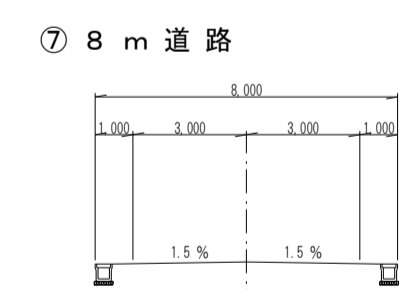
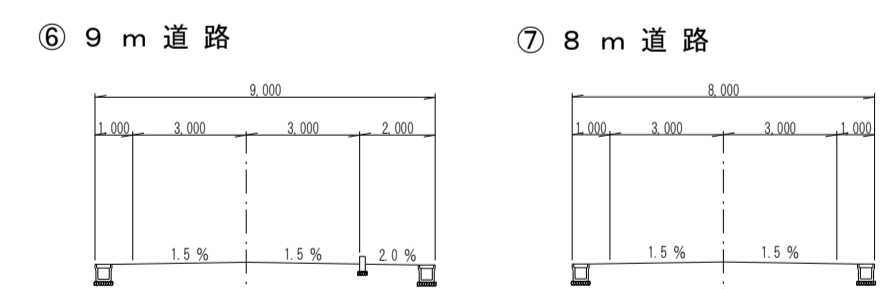
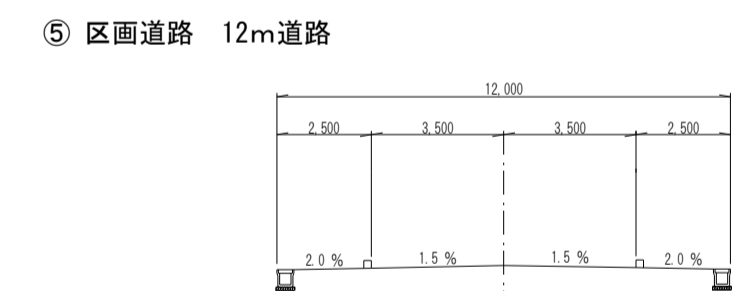
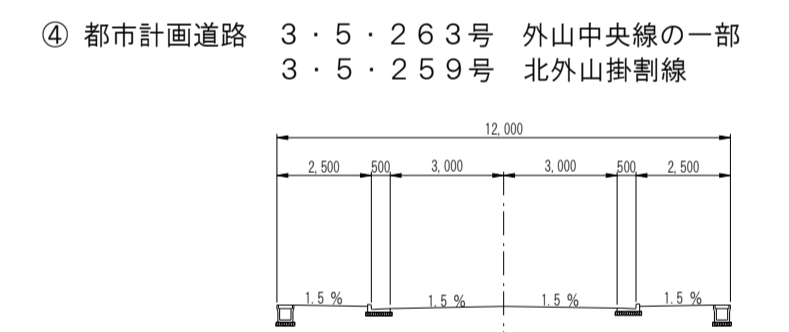
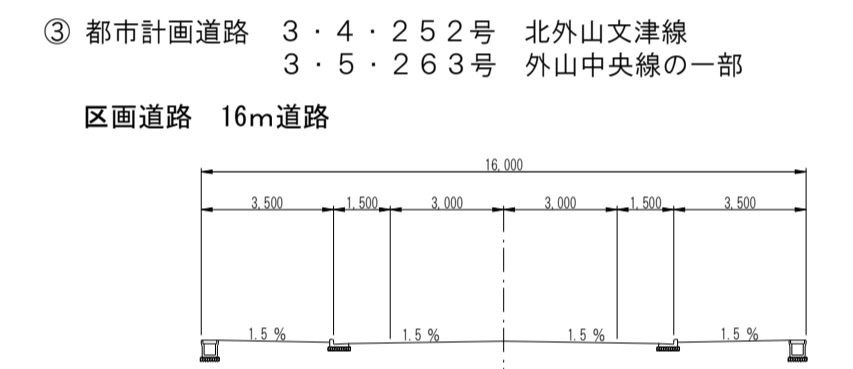

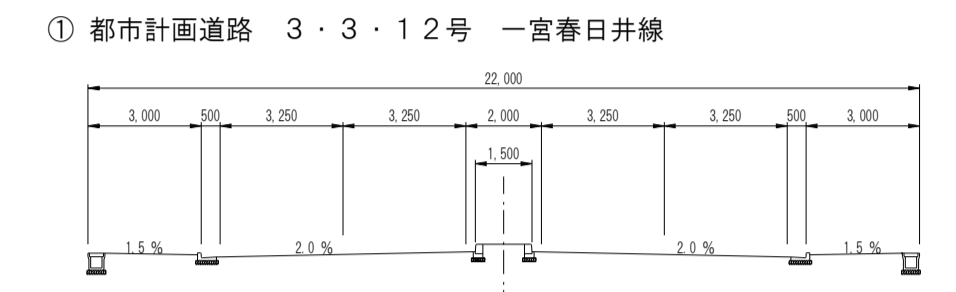


尾張都市計画事業小牧南土地区画整理事業設計図

縮尺 1 : 3,000



道路標準断面図 S=1:200



凡	例
	施行地区界
	駅西広場
	都市計画道路
	区画道路
	特殊道路
	河川・水路
	堤防(河川)
	調整池
	公園・緑地
	鉄道軌道
	墓地
	鉄塔敷